ZOOMED OUT VIEW OF SNIPER OP FROM BERM NEXT TO KIA



ESTIMATED ROUND TRAJECTORY FROM SNIPER OP TO ROCK (IN RED); ZOOMED OUT FURTHER VIEW TO INCLUDE CANAL BERM




ESTIMATED TRAJECTORY OF ROUND AFTER RICOCHET, TO INCLUDE
RELATIONSHIP TO KIA AND PROBABLE LOCATION OF INDIVIDUAL
WHEN WALKING ALONG CANAL.